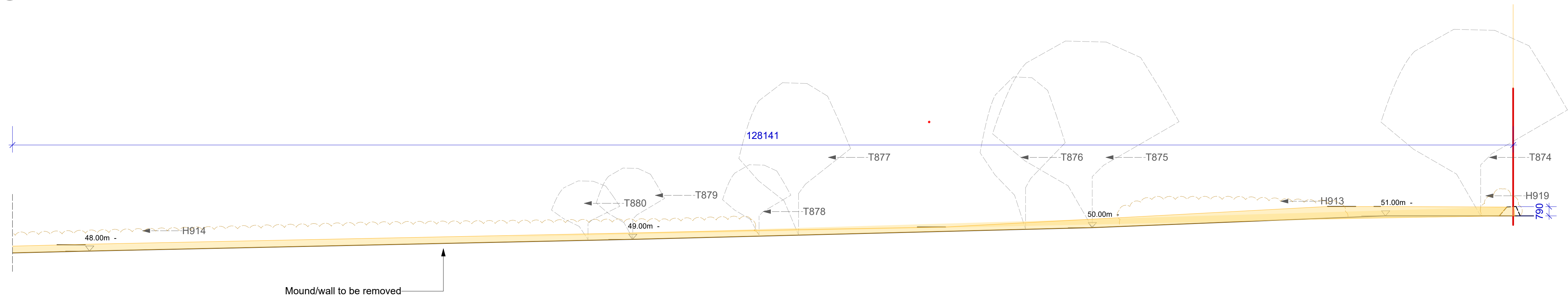
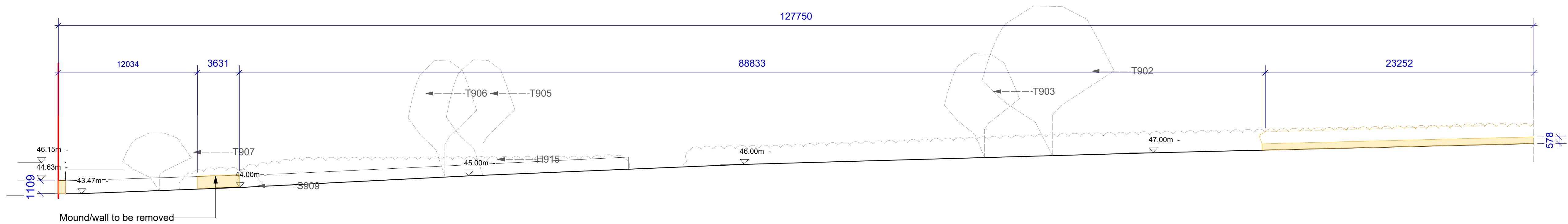


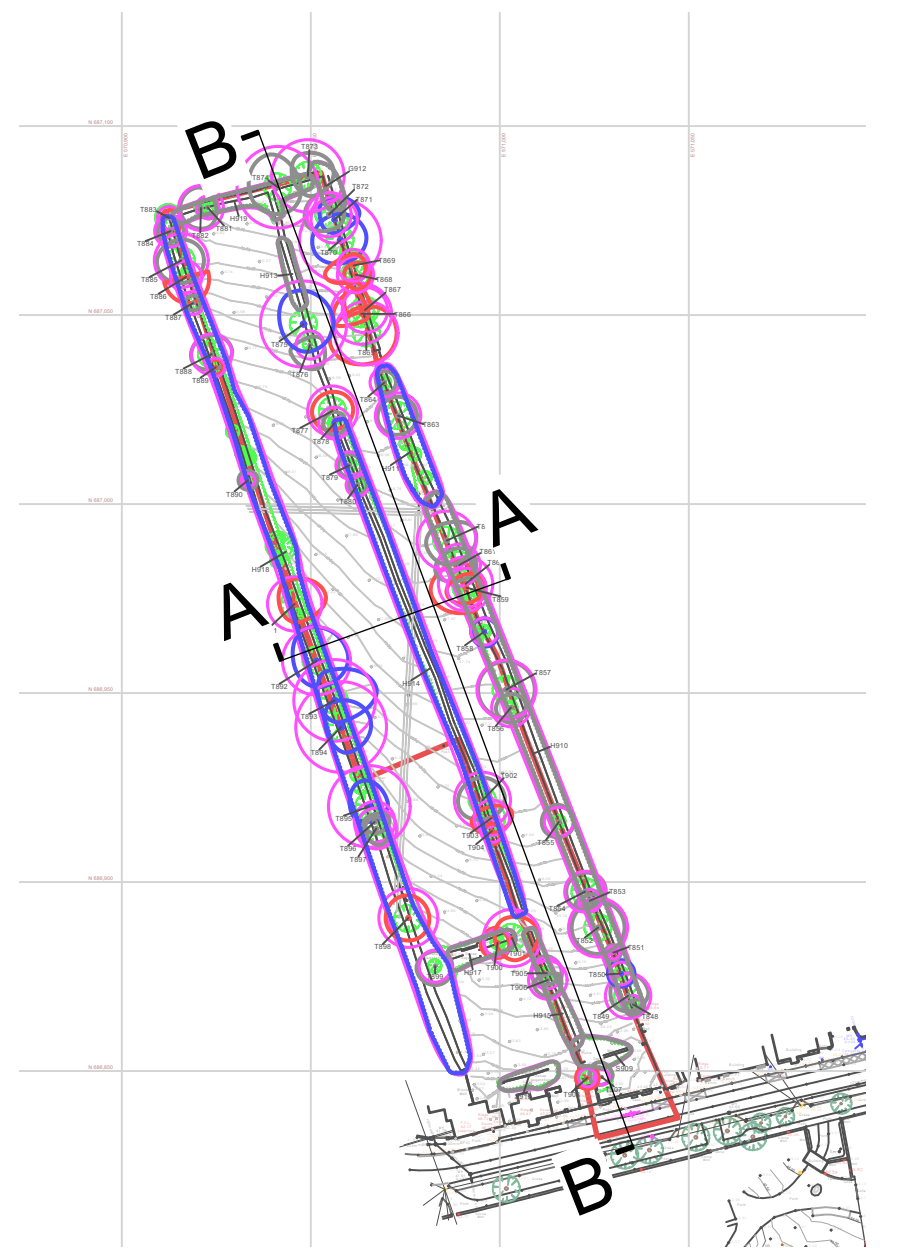
1 Section A  
Scale: 1:200



2 Section B - Part 1 of 2  
Scale: 1:200



3 Section B - Part 2 of 2  
Scale: 1:200



4 Key Plan  
Scale: 1:2000

Key	
<span style="color: red;">—</span>	Boundary Line
<span style="background-color: yellow;"> </span>	Demolition
Note:	
For tree and vegetation removal please refer to arborist and landscape architects report.	

mcculloughmulvinarchitects

16 molesworth street, dublin 2, ireland

t: +353 1 707 9555  
f: +353 1 707 1912

www.mcculloughmulvin.com  
info@mcculloughmulvin.com

"COPYRIGHT AND OWNERSHIP OF THIS DRAWING IS VESTED IN MCCULLOUGH MULVIN WHOSE PRIOR WRITTEN CONSENT IS REQUIRED FOR ITS USE. REPRODUCTION OR FOR PUBLICATION TO ANY THIRD PARTY. ALL RIGHTS RESERVED BY THE LAW OF COPYRIGHT AND BY INTERNATIONAL COPYRIGHT CONVENTIONS ARE RESERVED TO MCCULLOUGH MULVIN AND MAY BE PROTECTED BY COURT PROCEEDINGS FOR DAMAGES AND/OR INJUNCTIONS AND COSTS."

DO NOT SCALE THIS DRAWING  
ALL WRITTEN DIMENSIONS ARE IN MILLIMETRES  
ANY INCONSISTENCIES TO BE REPORTED TO THE ARCHITECT IMMEDIATELY

© MCCULLOUGH MULVIN 1999

## PLANNING

REV	DATE	BY	DESCRIPTION	DRAWN BY	PROJECT	SCALE	DRAWING NUMBER	REV
/	04/12/2024	RAS	Planning Issue	RAS	Inis Cealtra Visitor Centre, Mountshannon, Co Clare	1:200 @ A1		
				CHECKED BY	CLIENT	DATE		
				JS	Clare County Council	13/11/2024		
				DRAWING TITLE				
				Demolition Car Park Sections				